




HELICOPTER SCINT SURVEY

POULSEN LAKE

MAP NO. ER80-2-3a

LEGEND

-  Flight line; showing line number and fiducials
-  400 counts/sec interval
-  200 counts/sec interval

EQUIPMENT

Scintrex GSA-6I sensor (1.8 l)

GAD-1 console BB mode

Survey altitude: 40m

